

68.3417° W

68.3333° W

44.3167° N

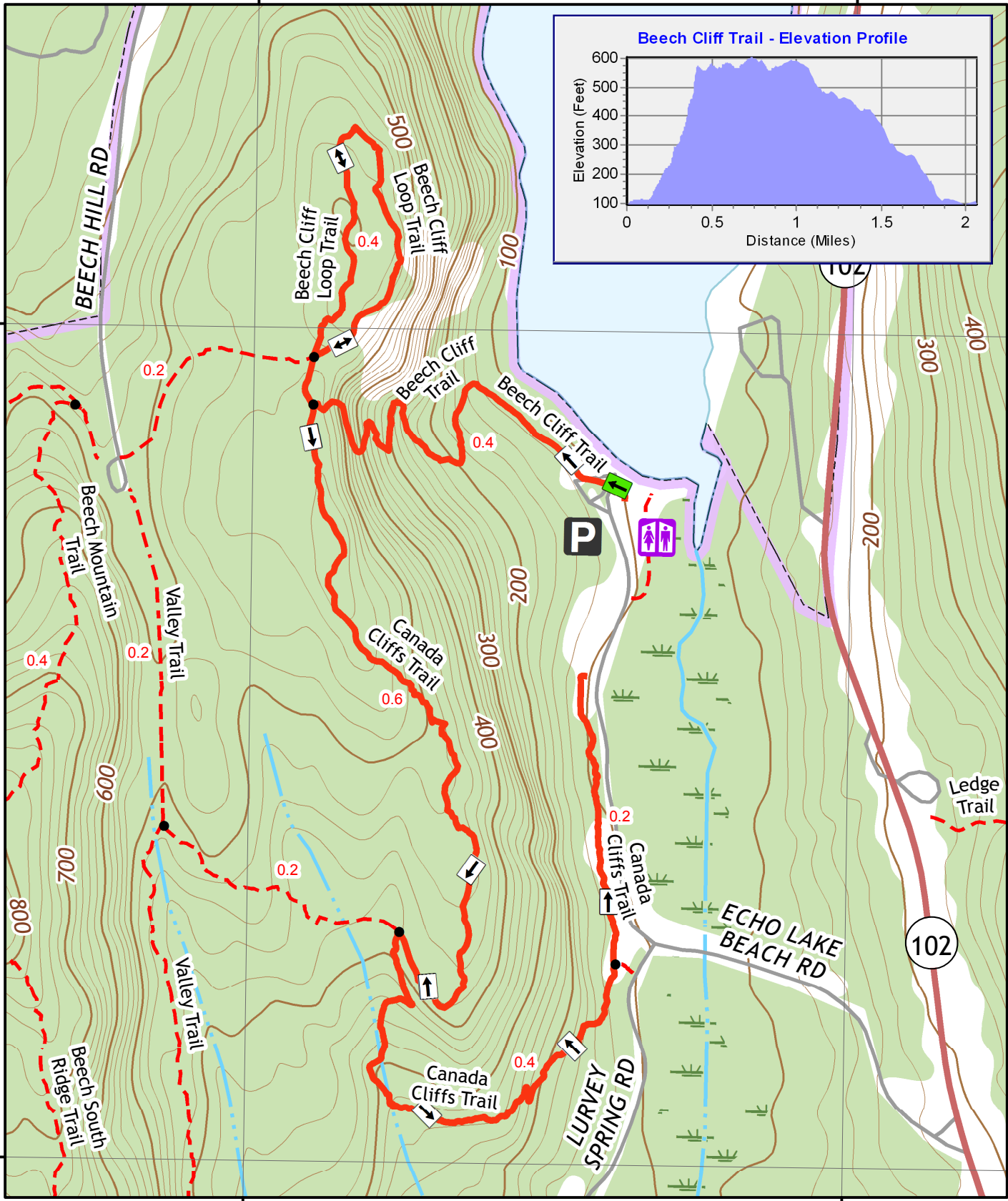
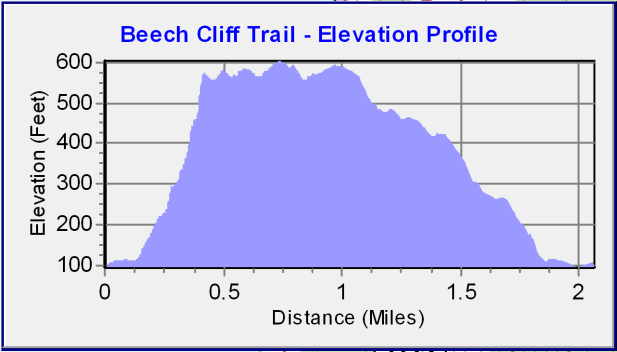
44.3167° N

44.3083° N

44.3083° N

68.3417° W

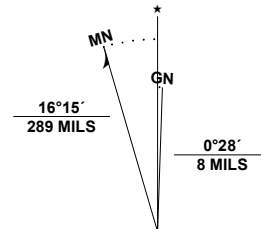

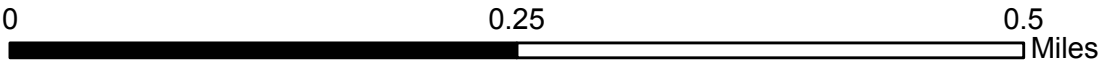
68.3333° W



### Acadia NP - Beech Cliff Trail (2.1 mi)

1:6,000    1 inch = 0.09 miles    NAD 1983 UTM Zone 19N

[ktnpblog.com](http://ktnpblog.com)



Initial styling and data of this Map Document was provided by the US Geological Survey and National Park Service. The edited content in this document are neither done by nor endorsed by the USGS or NPS. Obtain permission before entering private lands.

UTM GRID AND 2016 MAGNETIC NORTH DECLINATION AT CENTER OF SHEET